





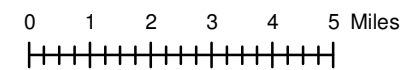


Alafia River Watershed Existing Watershed Boundaries, Hydrology and Designated Use Classification

Map 1

-  Class I Surface Water
-  Class III Surface Water
-  Waterbody
-  Alafia River Watershed
-  County Line

1:200,000



By: Steven Drake (PBS&J)
Date: August 31, 2007
P:\Projects\TBCA\AlafiaReclass\MXD_Map_Atlas\070829\Map_1_ARW_Existing_Watershed_Boundaries.mxd
UTM Zone 17N, NAD 83 HARN - Feet

