








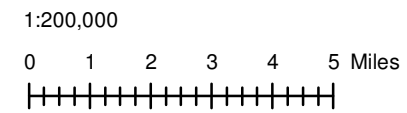


## Alafia River Watershed Phosphate Mining and Processing Facilities

Map 9

-  River/Stream
-  Waterbody / Clay Settling Areas
-  Alafia River Watershed
-  County Line
-  Phosphate Processing Facility
-  Non-Mandatory Phosphate Reclamation Program
-  Mandatory Phosphate Mine Boundaries
-  Gypsum Stack



By: Steven Drake (PBS&J)  
 Date: August 31, 2007  
 P:\Projects\TBCA\AlafiaReclass\MXD\_Map\_Atlas\070829\Map\_9\_ARW\_Phosphate\_Mining\_and\_Processing\_Facilities.mxd  
 UTM Zone 17N, NAD 83 HARN - Meters

