













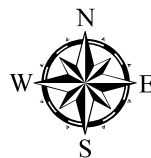


Tampa Bypass Canal Agricultural Land Uses by Commodity Code

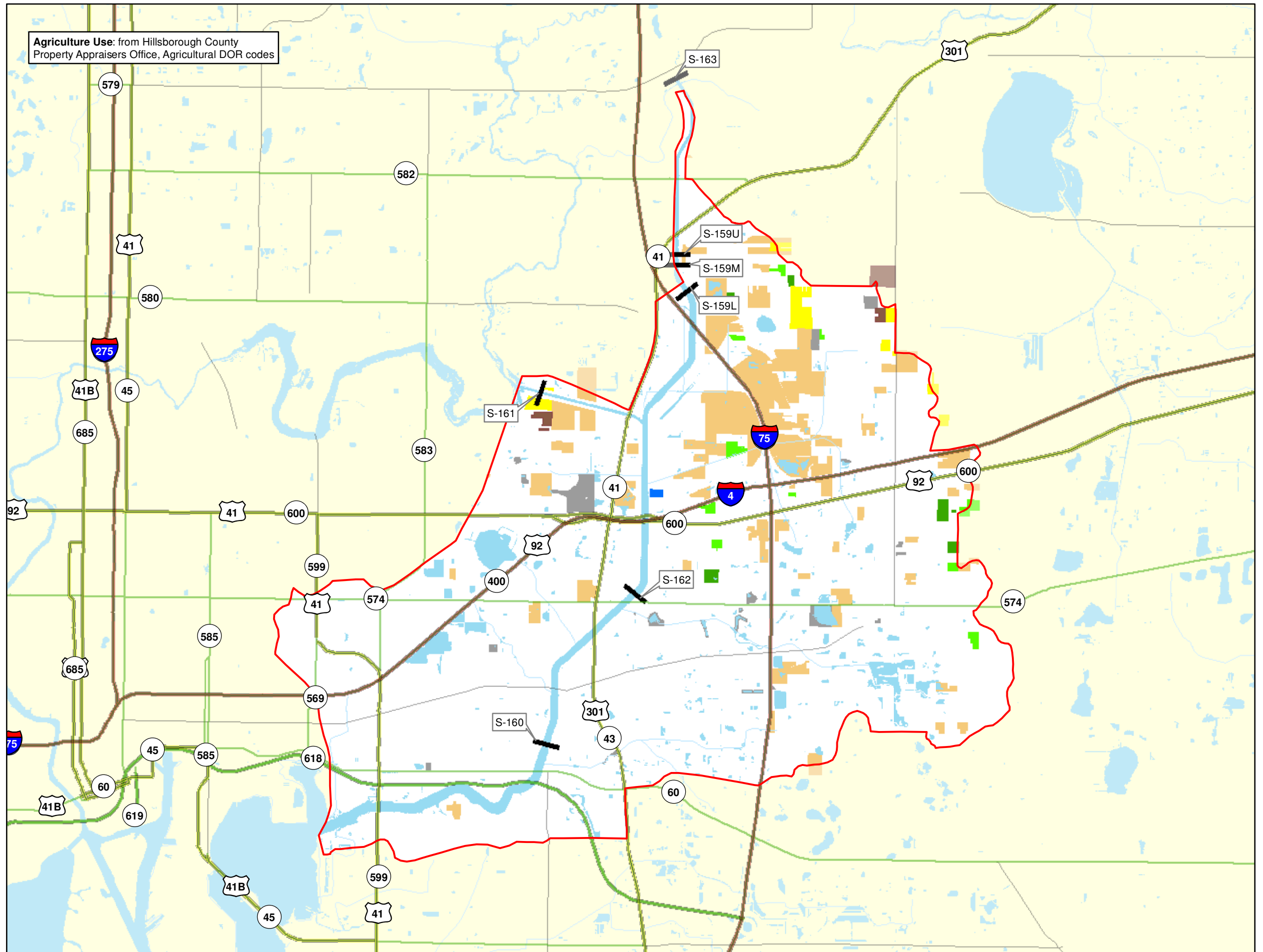
Map 8

-  Control Structure
-  River/Stream
-  Waterbody
-  Tampa Bypass Canal Basin
- Agriculture Use**
-  Citrus
-  Strawberries
-  Vegetable Row Crop
-  Ornamental
-  Timber
-  Pasture
-  Poultry
-  Fish Farm
-  Wasteland
-  Misc.

1:72,000
 0 0.5 1 1.5 2 Miles



By: Steven Drake (PBS&J)
 Date: August 31, 2007
 P:\Projects\TBCA\afiaReclass\MXD_Map_Atlas\1070829\Map_8_TBC_Ag_Land_Use_by_Commodity_Code.mxd
 UTM Zone 17N, NAD 83 HARN - Meters



Agriculture Use: from Hillsborough County
 Property Appraisers Office, Agricultural DOR codes