




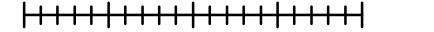



Tampa Bypass Canal Hillsborough County Surface Water Protection Areas (SWRPA)

Map 7

-  Control Structure
-  River/Stream
-  Waterbody
-  Tampa Bypass Canal Basin
- Surface Water Protection Areas (SWRPA)**
-  (SWRPA)

1:72,000
 0 0.5 1 1.5 2 Miles

By: Steven Drake (PBS&J)
 Date: August 31, 2007
 P:\Projects\TBCAlafiaReclass\MXD_Map_Atlas\070829\Map_7_TBC_Surface_Water_Resource_Protection_Area.mxd
 UTM Zone 17N, NAD 83 HARN - Meters



Surface Water Protection Zone (SWRPA): from Hillsborough County GIS, protection area of surface water resources for public supply of potable water. See report for specifics.

