













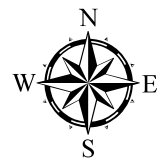
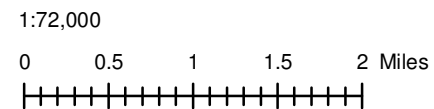


Tampa Bypass Canal Watershed Existing Zoning

Map 4

-  Control Structure
 -  River/Stream
 -  Waterbody
 -  Tampa Bypass Canal Basin
- Zoning**
-  Agriculture
 -  Commercial
 -  Industrial
 -  Interstate Planned Development
 -  Manufacturing
 -  OP, <Null>
 -  Planned Development
 -  Residential
 -  Special Public Interest
 -  Seminole Indian Nation



By: Steven Drake (PBS&J)
 Date: August 31, 2007
 P:\Projects\TBC\AlafiaReclass\MXD_Map_Atlas\070829\Map_4_TBC_Existing_Zoning.mxd
 UTM Zone 17N, NAD 83 HARN - Meters

