


















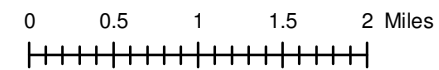


Tampa Bypass Canal Watershed Existing Land Use

Map 2

-  Control Structure
 -  River/Stream
 -  Waterbody
 -  Tampa Bypass Canal Basin
- Land Use / Classification - 2004**
-  Residential Low Density < 2 Dwelling Units
 -  Residential Med Density 2->5 Dwelling Units
 -  Residential High Density
 -  Commercial and Services
 -  Extractive
 -  Industrial
 -  Institutional
 -  Transportation
 -  Cropland and Pastureland
 -  Open Land
 -  Natural Preservation
 -  Wetland Forested Mixed
 -  Mixed Rangeland
 -  Streams and Waterways

1:72,000



By: Steven Drake (PBS&J)
 Date: August 31, 2007
 P:\Projects\TBC\AlafiaReclass\MXD_Map_Atlas\070829\Map_2_TBC_Existing_Land_Use.mxd
 UTM Zone 17N, NAD 83 HARN - Meters



Land Use / Classification - 2004: A modified version of Southwest Florida Water Management Districts' (SWFWMD) 2004 Land Use / Cover Classifications, FLUCCS shapefile. The Level 4 codes / descriptions have been aggregated into a simplified set of categories shown in this map in order to facilitate comparison with future land use data. See report for specifics as to which FLUCCS categories have been placed into which aggregated categories.

