





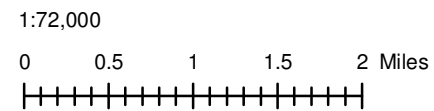


Tampa Bypass Canal Existing Watershed Boundaries, Hydrology and Designated Use Classification

Map 1

Water Feature: the USGS National Hydrography Dataset (NHD)
 Class 1 Surface Water: FDEP SURF_WATER_CLASS_BOUND_LINES shapefile

-  Control Structure
-  Existing Class I Surface Water
-  Existing Class III Surface Water
-  Waterbody
-  Tampa Bypass Canal Basins



By: Steven Drake (PBS&J)
 Date: August 31, 2007
 P:\Projects\TBCA\afiaReclass\MXD_Map_Atlas\070829\Map_1_TBC_Existing_Watershed_Boundaries.mxd
 UTM Zone 17N, NAD 83 HARN - Feet

