








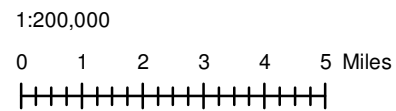


Alafia River Watershed Development and SWRPA Intersection Analysis

Map 15

<BOL>Surface Water Protection Zone (SWRPA)</BOL>: from Hillsborough County GIS, protection area of surface water resources for public supply of potable water
 <BOL>Development</BOL>: PBS&J analysis of Hillsborough County Future Land Use data

-  River/Stream
 -  Waterbody
 -  Alafia River Watershed
 -  County Line
 -  SWRPA Within the Proposed Class 1 Boundary
 -  Surface Water Resource Protection Area (SWRPA)
- Future Development in SWRPA and Proposed Class 1 Boundaries**
-  Residential Low Density < 2 Dwelling Units
 -  Residential Med Density 2->5 Dwelling Units



By: Steven Drake (PBS&J)
 Date: August 31, 2007
 C:\Projects\TBC\AlafiaReclass\MXD_Map_Atlas\070829\Map_15_Development_and_SWRPA_Intersection_Analysis.mxd
 UTM Zone 17N, NAD 83 HARN - Meters

