
















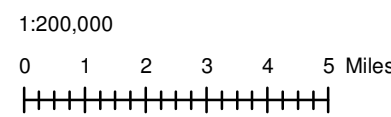


Alafia River Watershed Agricultural Parcels, Proposed Class 1 Reclassification and SWRPA Intersection Analysis

Map 14

-  River/Stream
-  Waterbody
-  Alafia River Watershed
-  County Line
-  Proposed Class 1 Reclassification
-  Surface Water Resource Protection Area (SWRPA)
-  Ag Parcels intersecting SWRPA and Proposed Class 1
- Agriculture Parcel within SWRPA and Proposed Class 1**
-  Citrus
-  Strawberries
-  Vegetable Row Crop
-  Ornamental
-  Timber
-  Pasture
-  Fish Farm
-  Wasteland
-  Misc.



By: Steven Drake (PBS&J)
Date: August 31, 2007
C:\Projects\TBC\AlafiaReclass\MXD_Map_Atlas\070829\Map_14_ARW_Agriculture_Parcels_Class_1_and_SWRPA_Intersection_Analysis.mxd
UTM Zone 17N, NAD 83 HARN - Meters

