













Tampa Bypass Canal Development and SWRPA Intersection Analysis

Map 13


Surface Water Protection Zone (SWRPA): from Hillsborough County GIS, protection area of surface water resources for public supply of potable water
Agriculture Use: from Hillsborough County Property Appraisers Office, Agricultural DOR codes

-  Control Structure
-  Tampa Bypass Canal Basin
-  River/Stream
-  Waterbody
-  Surface Water Resource Protection Area (SWRPA)

Future Development in SWRPA and Proposed Class 1 Boundaries

-  Commercial and Services
-  Industrial
-  Institutional
-  Residential High Density
-  Residential Med Density 2->5 Dwelling Units
-  Residential Low Density < 2 Dwelling Units
-  Transportation

1:72,000
 0 0.5 1 1.5 2 Miles



By: Steven Drake (PBS&J)
 Date: August 31, 2007
 C:\Projects\TBC\AlafiaReclass\MXD_Map_Atlas\070829\Map_13_TBC_Development_and_SWRPA_Intersection_Analysis.mxd
 UTM Zone 17N, NAD 83 HARN - Meters

