
















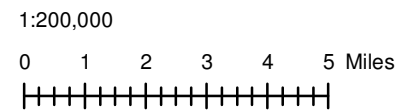


## Alafia River Watershed Agricultural Parcels and SWRPA Intersection Analysis

### Map 13

-  River/Stream
  -  Waterbody
  -  Alafia River Watershed
  -  County Line
  -  Surface Water Resource Protection Area (SWRPA)
  -  Intersected Agriculture Parcel
- Agriculture Product Within SWRPA**
-  Citrus
  -  Strawberries
  -  Vegetable Row Crop
  -  Ornamental
  -  Timber
  -  Pasture
  -  Poultry
  -  Fish Farm
  -  Wasteland
  -  Misc.



By: Steven Drake (PBS&J)  
 Date: August 31, 2007  
 C:\Projects\TBC\AlafiaReclass\MXD\_Map\_Atlas\070829\Map\_13\_ARW\_Agriculture\_Parcels\_and\_SWRPA\_Intersection\_Analysis.mxd  
 UTM Zone 17N, NAD 83 HARN - Meters

