







## Alafia River Watershed Proposed Class I Boundaries

Map 12

-  Proposed Class I
-  Existing Class I Surface Water
-  Existing Class III Surface Water
-  Waterbody
-  Alafia River Watershed
-  County Line

1:200,000  
0 1 2 3 4 5 Miles



By: Steven Drake (PBS&J)  
Date: August 31, 2007  
P:\Projects\TBC\AlafiaReclass\MXD\_Map\_Atlas\070829\Map\_12\_ARW\_Proposed\_Class\_Boundaries.mxd  
UTM Zone 17N, NAD 83 HARN - Meters

