










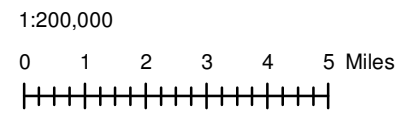
Alafia River Watershed Water Quality Impairments

Map 11

-  River/Stream
-  Waterbody
-  County Line

Water Quality Parameters

-  Fecal Coliforms
-  Dissolved Oxygen
-  Nutrients (Historic TSI)
-  Nutrients (Historic Chla)
-  Nutrients (Chla or TSI) and Dissolved Oxygen



By: Steven Drake (PBS&J)
 Date: August 31, 2007
 P:\Projects\TBC\AlafiaReclass\MXD_Map_Atlas\070829\Map_11_ARW_Water_Quality_Impairments.mxd
 UTM Zone 17N, NAD 83 HARN - Meters

